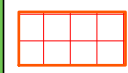


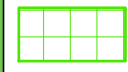



LEGEND


 PROPOSED SCHEME ALIGNMENT


LAND EXTENT REQUIREMENTS

 LAND REQUIRED PERMANENTLY


 LAND REQUIRED TEMPORARILY


 EASEMENTS


 LAND REQUIRED UNDER AGREEMENT

 EXISTING OWNED LAND

AGRICULTURAL LAND CLASSIFICATION

 GRADE 3

 GRADE 4

 URBAN

0 125 250 500 m

Scale @ A3 1:10,000 Date 22-11-13

This map is based upon Ordnance Survey material with the permission of Ordnance Survey on behalf of the Controller of Her Majesty's Stationery Office © Crown copyright. Unauthorised reproduction infringes Crown copyright and may lead to prosecution or civil proceedings. (LA100019571) (2009).

This drawing may be used only for the purpose intended and only written dimensions shall be used



Client **Stockport M.B.C**

Project **SEMMS A6 to Manchester Airport Relief Road**

Title **AGRICULTURAL LAND CLASSIFICATION**

Figure No. 1032775/ALC/FIGURE 1.3